

ORDINANCE NO. 2061

AN ORDINANCE AMENDING THE CITY OF REDLANDS MUNICIPAL CODE BY ADOPTING AN ADDITIONAL LAND USE DISTRICT MAP AS PART OF THE OFFICIAL LAND USE ZONING MAP AND EFFECTING ZONE CHANGE NO. 318 FOR PROPERTY TO BE ANNEXED TO THE CITY OF REDLANDS (NO. 67)

R.P.C. NO. 723

THE CITY COUNCIL OF THE CITY OF REDLANDS does ordain:


SECTION 1. Public hearings having been held before the Planning Commission of the City of Redlands and the City Council of the City of Redlands pursuant to California Conservation and Planning Act and the Redlands Municipal Code, the Zone District as shown on Land Use District Map entitled "City of Redlands Zoning Map," Supplement Map No. 318 attached hereto, is hereby approved, and said Map is hereby adopted as a part of the Official Land Use Zone Map as provided in the Redlands Municipal Code and on file in the Office of the Planning Commission of the City of Redlands.


SECTION 2. This ordinance establishes a change of zone for approximately 100 acres of land located between California Street, Nevada Street, Palmetto Avenue and the northerly city limit line. Said zone designation of Open Land (O) District would be in conformity with the General Plan.

SECTION 3. Effective Date: This ordinance shall be in force upon the effective date of Annexation No. 67.

SECTION 4. The City Clerk shall certify to the adoption of this ordinance and cause the same to be published once in the Redlands Daily Facts, a newspaper of general circulation printed and published in this City.

ATTEST:

  
Mayor of the City of Redlands


  
City Clerk

I, Lorrie Poyzer, City Clerk, City of Redlands, hereby certify that the foregoing ordinance was duly adopted by the City Council at a regular meeting thereof held on the 17th of January, 1989, by the following vote:

AYES: Councilmembers Wormser, DeMirjyn, Johnson, Cunningham;  
Mayor Beswick

NOES: None

ABSENT: None

  
City Clerk

CITY OF REDLANDS  
PLANNING DEPARTMENT  
SUPPLEMENTAL MAP NO. 318

ZONING MAP FOR  
ANNEXATION NO. 67  
ORDINANCE NO. 2061

