

ORDINANCE NO. 2072

AN ORDINANCE AMENDING THE CITY OF REDLANDS MUNICIPAL CODE BY ADOPTING AN ADDITIONAL LAND USE DISTRICT MAP AS PART OF THE OFFICIAL LAND USE ZONING MAP AND EFFECTING ZONE CHANGE NO. 325 UPON THE EFFECTIVE DATE OF ANNEXATION NO. 70 R.P.C. NO. 741

THE CITY COUNCIL OF THE CITY OF REDLANDS does ordain:

SECTION 1. Public hearings having been held before the Planning Commission of the City of Redlands and the City Council of the City of Redlands pursuant to California Conservation and Planning Act and the Redlands Municipal Code, the Zone District as shown on Land Use District Map entitled "City of Redlands Zoning Map," Supplement Map No. 325, attached hereto, is hereby approved and said Map is adopted upon the effective date of Annexation No. 70 as a part of the Official Land Use Zone Map as provided in the Redlands Municipal Code and on file in the Office of the Planning Commission of the City of Redlands.

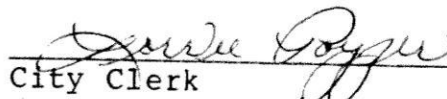
SECTION 2. This ordinance establishes a change of zone from San Bernardino County zoning A2-40 to City of Redlands zoning R-R (Rural-Residential) District for approximately 270 acres of land located east of Allesandro Road, north of San Timoteo Creek and south of the City of Redlands City Limits. Said change of zone to R-R (Rural- Residential) District would be in conformity with the General Plan.

SECTION 3. This is a prezoning. Ordinance shall be in force and take effect upon the effective date of Annexation No. 70.

SECTION 4. The City Clerk shall certify to the adoption of this ordinance and cause the same to be published once in the Redlands Daily Facts, a newspaper of general circulation printed and published in this City.

ATTEST:

  
Mayor of the City of Redlands

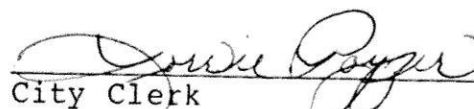
  
City Clerk

I, Lorrie Poyzer, City Clerk, City of Redlands, hereby certify that the foregoing ordinance was duly adopted by the City Council at a regular meeting thereof held on the 2nd day of May, 1989, by the following vote:

AYES: Councilmembers Wormser, DeMirjyn, Cunningham, Larson;  
Mayor Beswick

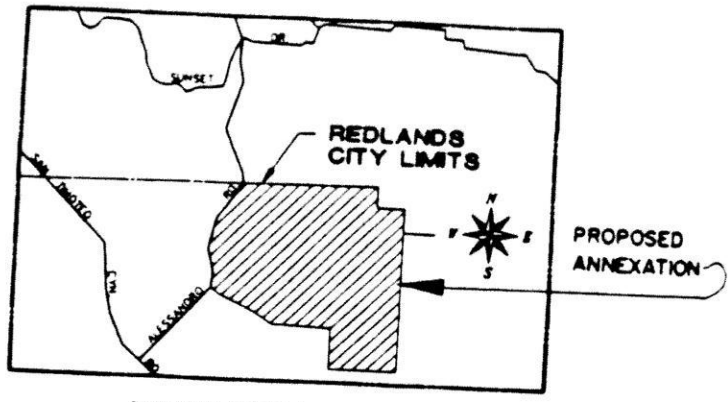
NOES: None

ABSENT: None

  
City Clerk

CITY OF REDLANDS  
PLANNING DEPARTMENT  
SUPPLEMENTAL MAP NO. 325

ZONING MAP FOR  
ANNEXATION NO. 70  
ORDINANCE NO. 2072



VICINITY MAP

