

ORDINANCE NO. 2252

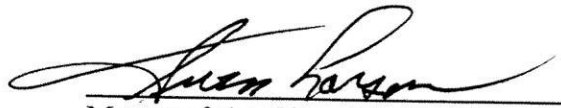
AN ORDINANCE OF THE CITY OF REDLANDS AMENDING DIAGRAM 15.36.040(22) OF THE REDLANDS MUNICIPAL CODE BY ADOPTING ZONING ORDINANCE TEXT AMENDMENT NO. 232 RELATING TO FREEWAY ORIENTED SIGNS

BE IT ORDAINED BY THE CITY COUNCIL OF THE CITY OF REDLANDS AS FOLLOWS:


SECTION ONE: That Diagram 15.36.040(22) of the City of Redlands Municipal Code (Freeway Oriented Signs) shall be amended by incorporating a 400 foot radius from the east bound off-ramp of the I-10 Freeway at Ford Street as shown on Exhibit "A."

SECTION TWO: This ordinance shall be in force and take effect as provided by law.

SECTION THREE: The City Clerk shall certify to the adoption of this ordinance and cause it, or a summary of it, to be published once in the Redlands Daily Facts, a newspaper of general circulation printed and published in this City.


Mayor of the City of Redlands

ATTEST:


City Clerk

I, Lorrie Poyzer, City Clerk, City of Redlands, hereby certify that the foregoing ordinance was duly adopted by the City Council at a regular meeting thereof held on the 21st day of June, 1994, by the following vote:

AYES: Councilmembers Cunningham, Gilbreath, Gil;
Mayor Larson

NOES: None

ABSENT: Councilmember Foster



City Clerk

Diagram 15.36.040(22)

FREEWAY ORIENTED PROPERTY

