

ORDINANCE NO. 2566


AN ORDINANCE OF THE CITY OF REDLANDS AMENDING TITLE 18 OF THE REDLANDS MUNICIPAL CODE BY ADOPTING A REVISED LAND USE ZONING MAP

ZONE CHANGE NO. 393

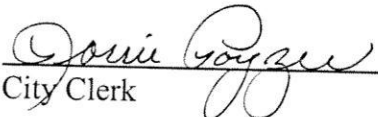
THE CITY COUNCIL OF THE CITY OF REDLANDS DOES ORDAIN AS FOLLOWS:

Section 1. The zoning designation for 39.99 acres located south of San Bernardino Avenue, north of Pennsylvania Avenue, approximately 300 feet east of University Street is hereby changed from "A-1 (Agriculture) District to "R-E" (Residential Estate) District.

Section 2. The Mayor shall sign this ordinance and the City Clerk shall certify to the adoption of this ordinance and shall cause it, or a summary of it, to be published once in the Redlands Daily Facts, a newspaper of general circulation within the City, and thereafter, this ordinance shall take effect in accordance with law.

  
Mayor of the City of Redlands

ATTEST:

  
City Clerk

I, Lorrie Poyzer, City Clerk of the City of Redlands, hereby certify that the foregoing ordinance was duly adopted by the City Council at a regular meeting thereof held on the 16th day of December, 2003.

AYES: Councilmembers Gil, Gilbreath, George, Harrison; Mayor Pepler  
NOES: None  
ABSENT: None  
ABSTAINED: None

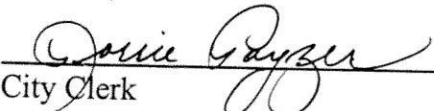
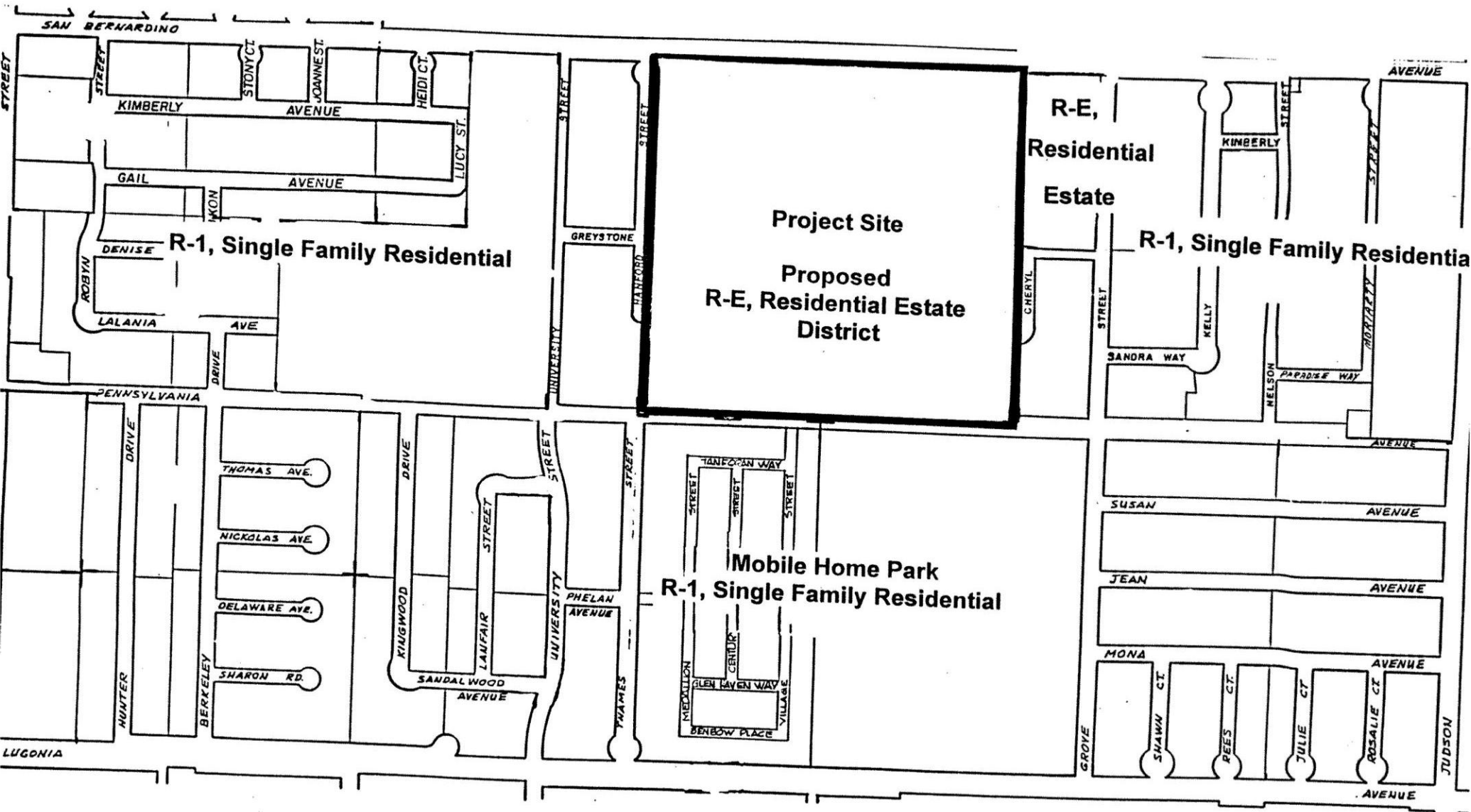
  
City Clerk

Exhibit "A"  
Ordinance No. 2566  
Zone Change No. 393



R-1, Single Family Residential

**Project Site**  
Proposed  
R-E, Residential Estate  
District

R-E,  
Residential  
Estate

R-1, Single Family Residential

Mobile Home Park  
R-1, Single Family Residential