


ORDINANCE NO. 2595

AN ORDINANCE OF THE CITY OF REDLANDS AMENDING TITLE 18 OF THE REDLANDS MUNICIPAL CODE BY ADOPTING A REVISED LAND USE ZONING MAP  
ZONE CHANGE NO. 411

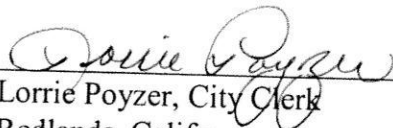
THE CITY COUNCIL OF THE CITY OF REDLANDS DOES ORDAIN AS FOLLOWS:

Section 1. The zoning designation for .72 acres of vacant property located on Roberts Road approximately 400 feet northwest of Laurel Street, and further identified as Assessor's Parcel Nos. 172-052-10 and 11, is hereby changed from "R-S" (Suburban Residential) District to "T" (Transitional) District on the City's Land Use Zoning Map.

Section 2. The Mayor shall sign this ordinance and the City Clerk shall certify to the adoption of this ordinance and shall cause it, or a summary of it, to be published once in the Redlands Daily Facts, a newspaper of general circulation within the City, and thereafter, this ordinance shall take effect in accordance with law.


  
Susan Pepler, Mayor

ATTEST:

  
Lorrie Poyzer, City Clerk  
Redlands, California

I, Lorrie Poyzer, City Clerk of the City of Redlands, hereby certify that the foregoing ordinance was duly adopted by the City Council at a regular meeting thereof held on the 19th day of April, 2005, by the following vote:

AYES:	Councilmembers Gilbreath, George, Harrison; Mayor Pepler
NOES:	None
ABSENT:	Mayor Pro Tem Gil
ABSTAINED:	None

  
Lorrie Poyzer, City Clerk  
Redlands, California