

ORDINANCE NO. 2606


AN ORDINANCE OF THE CITY OF REDLANDS AMENDING TITLE 18 OF THE REDLANDS MUNICIPAL CODE BY ADOPTING A REVISED LAND USE ZONING MAP

ZONE CHANGE NO. 390

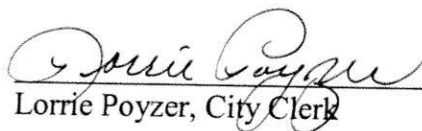
THE CITY COUNCIL OF THE CITY OF REDLANDS DOES ORDAIN AS FOLLOWS:

Section 1. The zoning designation for four contiguous lots totaling 180.9 acres located south of Highview Drive and east of Freya Drive and further identified as Assessor's Parcel Nos. 300-241-17, 18, 19 and 20 is hereby changed from "A-1" (Agricultural) District to "R-R" (Rural Residential) District on the City's Land Use Zoning Map.

Section 2. The Mayor shall sign this ordinance and the City Clerk shall certify to the adoption of this ordinance and shall cause it, or a summary of it, to be published once in the Redlands Daily Facts, a newspaper of general circulation within the City, and thereafter, this ordinance shall take effect in accordance with law.



Susan Pepler, Mayor

ATTEST:


Lorrie Poyzer, City Clerk

I, Lorrie Poyzer, City Clerk of the City of Redlands, hereby certify that the foregoing ordinance was duly adopted by the City Council at a regular meeting thereof held on the 3rd day of May, 2005, by the following vote:

AYES: Councilmembers Gil, Gilbreath, Harrison; Mayor Pepler
NOES: Councilmember George
ABSENT: None
ABSTAIN: None



Lorrie Poyzer, City Clerk
City of Redlands