

ORDINANCE NO. 1886

AN ORDINANCE AMENDING ORDINANCE NO. 1000 OF THE CITY OF REDLANDS BY ADOPTING AN ADDITIONAL LAND USE DISTRICT MAP AS PART OF THE OFFICIAL LAND USE ZONING MAP AND EFFECTING ZONE CHANGE NO. 285
R.P.C. NO. 649

THE CITY COUNCIL OF THE CITY OF REDLANDS does ordain:


SECTION 1. Public hearings having been held before the Planning Commission of the City of Redlands and the City Council of the City of Redlands pursuant to California Conservation and Planning Act and Ordinance No. 1000 of the City of Redlands, the Zone District as shown on Land Use District Map entitled "City of Redlands Zoning Map," Supplement Map No. 285 attached hereto, is hereby approved, and said Map is hereby adopted as a part of the Official Land Use Zone Map as provided in Section 9 of Ordinance No. 1000 and on file in the Office of the Planning Commission of the City of Redlands.

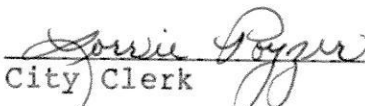
SECTION 2. This ordinance establishes a change of zone from R-S (Residential Suburban) District to R-1 (Single Family Residential) District for approximately 19.7 acres of land located on the north side of Colton Avenue, 627 feet west of Wabash Avenue. Said change of zone to R-1 (Single Family Residential) District would be in conformity with the land use element of the General Plan.

SECTION 3. Effective date: This ordinance shall be in force and take effect as provided by law.

SECTION 4. The City Clerk shall certify to the adoption of this ordinance and cause the same to be published once in the Redlands Daily Facts, a newspaper of general circulation printed and published in this City.

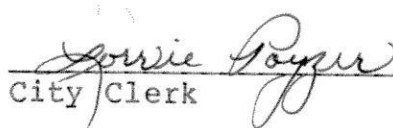
ATTEST:


Mayor of the City of Redlands


City Clerk

I, Lorrine Poyzer, City Clerk, City of Redlands, hereby certify that the foregoing ordinance was duly adopted by the City Council at a regular meeting thereof held on the 15th day of October, 1985, by the following vote:

AYES: Councilmembers Johnson, Martinez, Larsen;
Mayor Beswick
NOES:
ABSENT: Councilman DeMirjyn
None


City Clerk

CITY OF REDLANDS
 PLANNING DEPARTMENT
 SUPPLEMENTAL MAP NO.285

ZONING MAP
 ORDINANCE NO. 1886
 BASIC ORDINANCE 1000

