

ORDINANCE NO. 1724

AN ORDINANCE AMENDING ORDINANCE NO. 1000 OF THE CITY OF REDLANDS BY ADOPTING ADDITIONAL LAND USE DISTRICT MAP AS PART OF THE OFFICIAL LAND USE ZONING MAP AND EFFECTING CHANGE OF ZONE. ZONE CHANGE 229

THE CITY COUNCIL OF THE CITY OF REDLANDS DOES ORDAIN:


SECTION 1. Public hearings having been held before the Planning Commission of the City of Redlands and the City Council of the City of Redlands pursuant to the California Conservation and Planning Act and Ordinance No. 1000 of the City of Redlands, the zone district as shown on Land Use District Map entitled "City of Redlands Zoning Map," Supplemental Map No. 229, attached hereto, is hereby approved, and said Map is hereby adopted as a part of the Official Land Use Zone Map as provided in Section 9 of Ordinance No. 1000 and on file in the office of the Planning Commission of the City of Redlands.


SECTION 2. This ordinance establishes a change of zone from A-1 (Agricultural) District to R-1 (Single Family Residential) District for approximately five acres of property located on the east side of Occidental Drive, approximately 150 feet south of Pioneer Avenue. Said change of zone to R-1 (Single Family Residential) District would be in conformity with the land use element of the General Plan.

SECTION 3. Effective date: This ordinance shall be in force and take effect as provided by law.

SECTION 4. The City Clerk shall certify to the adoption of this ordinance and cause the same to be published once in the Redlands Daily Facts, a newspaper of general circulation printed and published in this city.

ATTEST:

  
Mayor of the City of Redlands


  
City Clerk

APPROVED FOR FORM:

s/ Edward F. Taylor  
City Attorney

I, Peggy A. Moseley, City Clerk, City of Redlands, do hereby certify that the foregoing ordinance was duly adopted by the City Council at a regular meeting thereof held on the 3rd day of June, 1980, by the following vote:

AYES: Councilmembers Gorman, Martinez, Riordan, Roth; Mayor  
DeMirjyn  
NOES: None  
ABSENT: None

  
City Clerk

CITY OF REDLANDS  
PLANNING DEPARTMENT  
SUPPLEMENTAL MAP NO.229

ZONING MAP  
ORDINANCE NO.  
BASIC ORDINANCE 1000

