

ORDINANCE NO. 1824

AN ORDINANCE AMENDING ORDINANCE NO. 1000 OF THE CITY OF REDLANDS BY  
ADOPTING ADDITIONAL LAND USE DISTRICT MAP AS PART OF THE OFFICIAL LAND  
USE ZONING MAP AND EFFECTIVE CHANGE OF ZONE. RPC NO. 600 FOR  
ZONE CHANGE 256


THE CITY COUNCIL OF THE CITY OF REDLANDS does ordain:

SECTION 1. Public hearings having been held before the Planning Commission of the City of Redlands and the City Council of the City of Redlands pursuant to the California Conservation and Planning Act and Ordinance No. 1000 of the City of Redlands, the zone district as shown on Land Use District Map entitled "City of Redlands Zoning Map," Supplement Map No. 256, attached hereto, is hereby approved, and said Map is hereby adopted as a part of the Official Land Use Zone Map as provided in Section 9 of Ordinance No. 1000 and on file in the office of the Planning Commission of the City of Redlands.

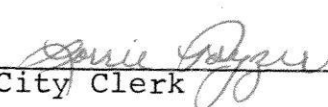
SECTION 2. This ordinance establishes a change of zone from A-1 (Agricultural) District to R-1 (Single Family Residential) District for 4.7 acres of property located on the south side of San Bernardino Avenue, 1,300 feet east of Church Street. Said change of zone to R-1 (Single Family Residential) District would be in conformity with the land use element of the General Plan.

SECTION 3. Effective date: This ordinance shall be in force and take effect as provided by law.

SECTION 4. The City Clerk shall certify to the adoption of this ordinance and cause the same to be published once in the Redlands Daily Facts, a newspaper of general circulation printed and published in this city.

  
Mayor of the City of Redlands

ATTEST:


  
City Clerk

I, Lorrie Poyzer, City Clerk, City of Redlands, hereby certify that the foregoing ordinance was duly adopted by the City Council at a regular meeting thereof held on the 20th day of September, 1983, by the following vote:

AYES: Councilmembers DeMirjyn, Gorman, Martinez, Johnson;  
Mayor Roth

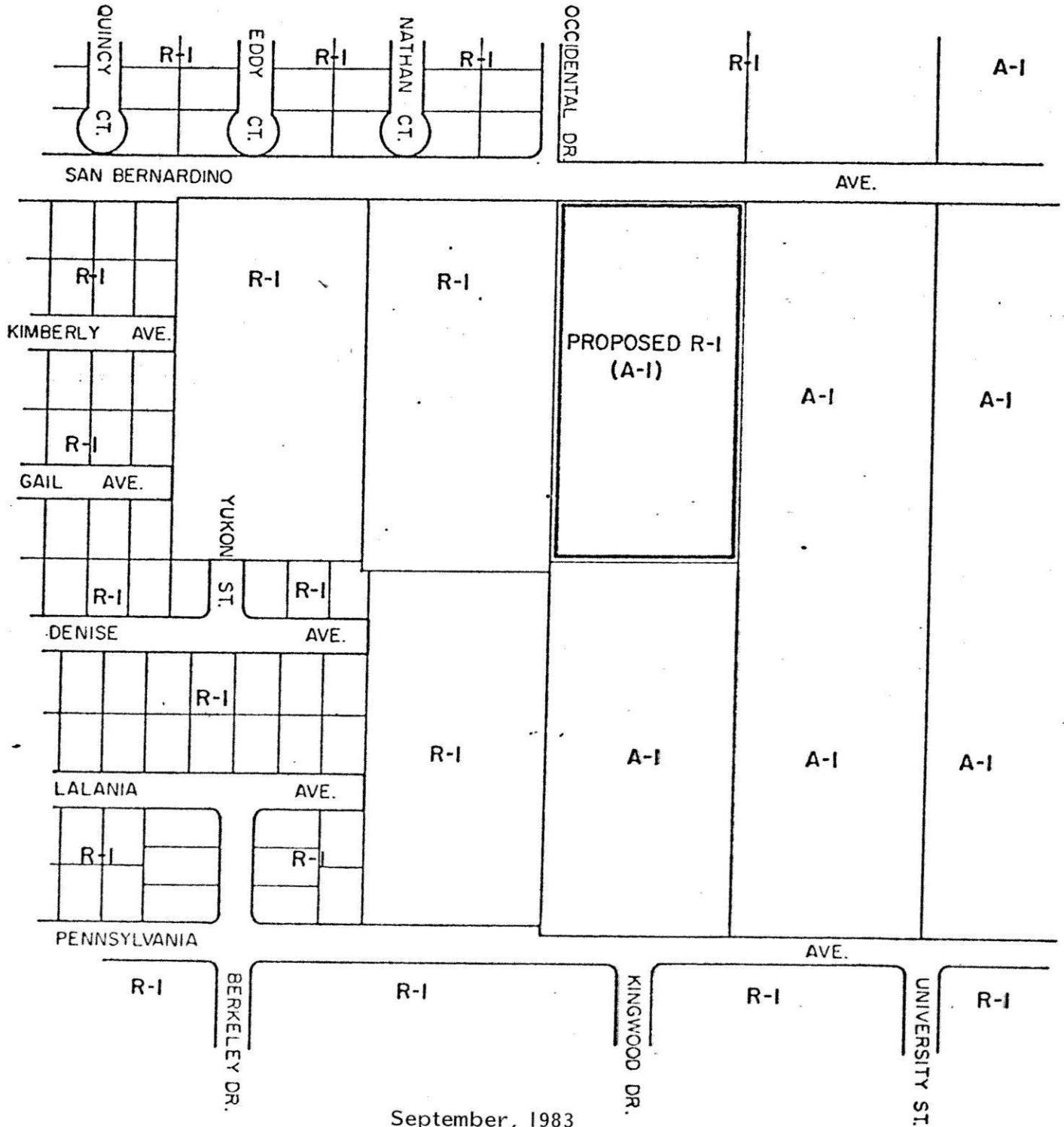
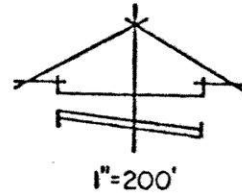
NOES: None

ABSENT: None

  
City Clerk

CITY OF REDLANDS  
PLANNING DEPARTMENT  
SUPPLEMENTAL MAP NO. 256

ZONING MAP  
ORDINANCE NO. 1824  
BASIC ORDINANCE 1000



September, 1983